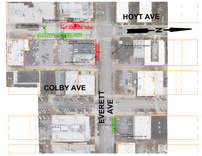

ALT 1
COLBY AVE/HOYT AVE/EVERETT AVE

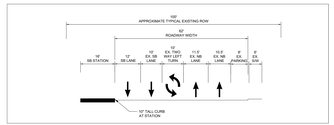

A-A FULL WIDTH STATION
BROADWAY/ 14TH ST



B-B NARROW STATION
BROADWAY/ 18TH ST

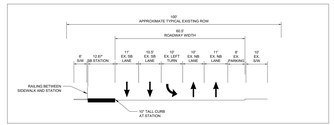

C-C SIDEWALK BEHIND STATION
BROADWAY/ 19TH ST

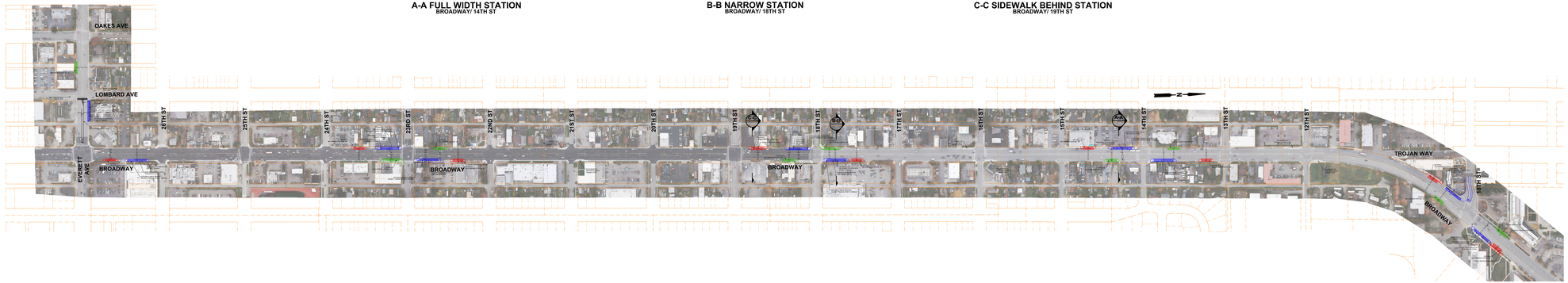

ALT 1
BROADWAY/MCDOUGALL/PACIFIC AVE

ALT 1
BROADWAY/EVERETT AVE

ALT 1
BROADWAY/23RD

ALT 1
BROADWAY/18TH

ALT 1
BROADWAY/14TH

ALT 1
BROADWAY/10TH

LEGEND

- OPTION A GOLD LINE STATION
- OPTION B GOLD LINE STATION
- OPTION C GOLD LINE STATION
- RAMP UP TO GOLD LINE STATION
- RELOCATED SV EVERETT TRANSIT STOP
- EXISTING / NEW TRAFFIC SIGNAL
- EXISTING RIGHT OF WAY [APPROXIMATE]
- APPROXIMATE RIGHT OF WAY IMPACT
- BUS LANE ONLY MARKING
- BIDIRECTIONAL BUS LANE
- WIDTH DIMENSION
- APPROXIMATE BUILDING IMPACT
- BIKE LANE
- DIRECTIONAL/ TURN ARROW
- PROPOSED SIGNAL (R) RIGHT (LT) PLUS LEFT OFFSET
- C CURBLINE / STATE CURB
- LOADING ZONE / DELIVERY VEHICLE

KEY MAP

COMMUNITY TRANSIT SWIFT GOLD LINE
FINAL 10% DESIGN ROLL PLOTS

EVERETT SEGMENT - CURBSIDE IN MIXED TRAFFIC (ALT 1)

PRELIMINARY NOT FOR CONSTRUCTION

wsp

community transit

SCALE IN US SURVEY FEET

JOB	
DRAWN	
DATE	06/05/08
SHEET	
OF	
SHEETS	

Generated on 2008-06-05 09:16 PM - C:\Bentley\Projects\Everett\Alt1\Alt1_Curbside.dgn - Level Name: EVERETT_ALT1