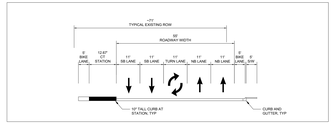

A-A CURBSIDE STATION
51ST AVE NE

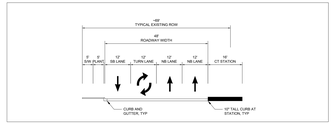

B-B CURBSIDE STATION
43RD AVE NE

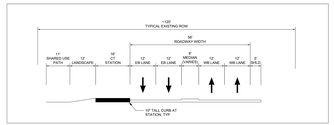

C-C CURBSIDE STATION
SR-531

ALT 1
51ST AVE NE / SR-531 / 43RD AVE NE



LEGEND

- OPTION A GOLD LINE STATION
- OPTION B GOLD LINE STATION
- OPTION C GOLD LINE STATION
- RAMP UP TO GOLD LINE STATION
- EXISTING / NEW TRAFFIC SIGNAL
- EXISTING RIGHT OF WAY [APPROXIMATE]
- APPROXIMATE RIGHT OF WAY IMPACT
- BUS LANE ONLY MARKING
- BIDIRECTIONAL BUS LANE
- WIDTH DIMENSION
- APPROXIMATE BUILDING IMPACT
- BIKE LANE
- DIRECTIONAL/ TURN ARROW
- PROPOSED RIGHT OF RIGHT WAY AND USER DRAINAGE
- CURBSIDE LOADING ZONE (PASSENGER PICK UP, DELIVERY, SERVICE)

KEY MAP

COMMUNITY TRANSIT SWIFT GOLD LINE
FINAL 10% DESIGN ROLL PLOTS

ARLINGTON SEGMENT - CURBSIDE IN MIXED TRAFFIC (ALT 1)

PRELIMINARY NOT FOR CONSTRUCTION

wsp

community transit

SCALE IN US SURVEY FEET

JOB NO. 200206
DATE 06/23/20
SHEET
OF
SHEET 1

Generated: 06 JUN 2020 - 12:33 AM - 200206SWIFT - S:\SWIFT\GOLD LINE\ARLINGTON\CONTROL\CURBSIDE\ARLINGTON-ALT1-CURBSIDE.DWG - Layout: Alternate 1 - CURBSIDE - SCRIPT: ARLINGTON-ALT1-CURBSIDE.SCR